LAKEWOOD COUNTRY CLUB

LAKEWOOD

BANGKOK

DISC GOLF CLUB · THAILAND



CADDIE BOOK

Purple Rock 18 · Long

Pink Rock 18 · Short

99/1 Moo 11, Bangna-Trad Hwy KM 18, Bang Phli, Samut Prakan 10540

Tee times +66 2312-6278-86

Course rules

Please read these before you tee off. They help keep disc golf welcome at Lakewood Country Club.

01 All golf greens are **out of bounds (OB)**. Do not walk on them, and avoid high hyzer shots around the greens. Damage to a green may be charged.

02 All bunkers are **hazards**. If your disc lands in a bunker, play it as it lies with a one-stroke penalty, and smooth the sand as you leave.

03 A missed mando is played from a drop anywhere along the mando line, **3 metres from the mando**, unless a hole note names a different drop. Mandos are marked with red-and-white tape or metal signs.

04 Where an OB line is marked by a cart path, **the cart path itself is OB**. Other OB is marked by creeks, lakes and concrete stumps — see each hole's tee sign.

05 **Dress code:** a collared shirt is required. No sandals or bare feet.

06 **Let ball golfers play through**, stay clear of their shots, and keep noise down around other golfers and the houses along the course.

HOURS AND RESERVATIONS

Call ahead for a tee time at +66 2312-6278-86. Hours are Mon–Thu 06:00–18:00, and selected Sundays 14:00–18:00. Monday to Thursday, one of the club's three 9-hole golf courses closes in rotation, and disc golfers have that nine to themselves — call to check which layouts are open.

LONG LAYOUT

Purple Rock 18

Par 64 · **7,785 ft** · 2,373 m · Very long, technical · Intermediate / advanced

HOLE	PAR	FEET	METRES	SCORE
1	4	480	146	
2	3	274	84	
3	3	290	89	
4	5	777	237	
5	3	291	89	
6	3	340	104	
7	4	524	160	
8	3	222	68	
9	4	541	165	
Out	**32**	**3,739**	**1,142**	
10	3	271	83	
11	3	292	89	
12	4	510	155	
13	4	575	175	
14	3	358	109	
15	3	277	84	
16	4	560	171	
17	3	328	100	
18	5	875	267	
In	**32**	**4,046**	**1,233**	
Total	**64**	**7,785**	**2,373**	

Per-hole distances are rounded from the official UDisc layout. Layout totals are the official figures: 7,785 ft / 2,373 m. A score column is included so you can keep a card in the book.

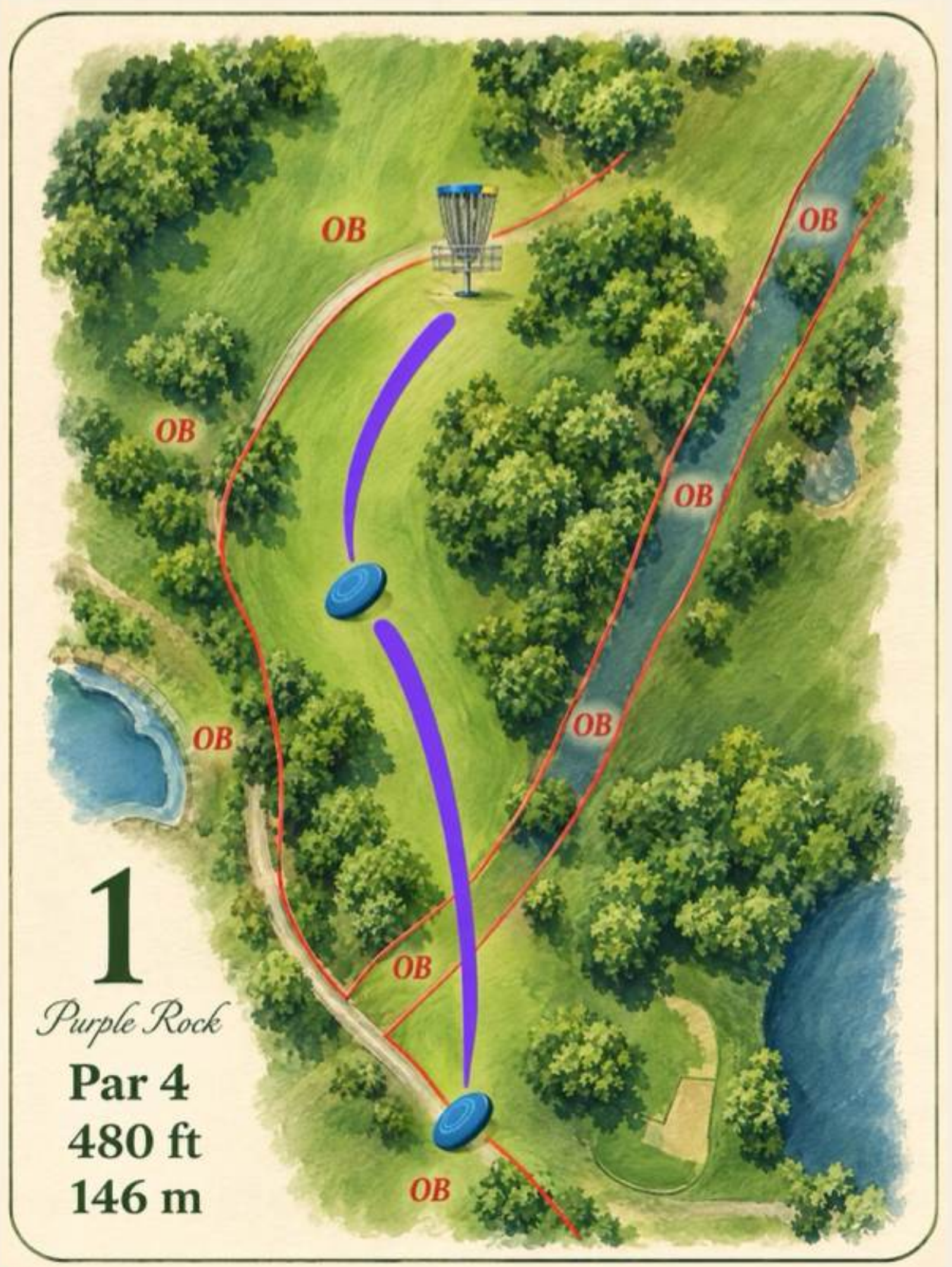

HOLE NOTES

OB water creek. OB cart path on the left and beyond.

SCORE	NOTES

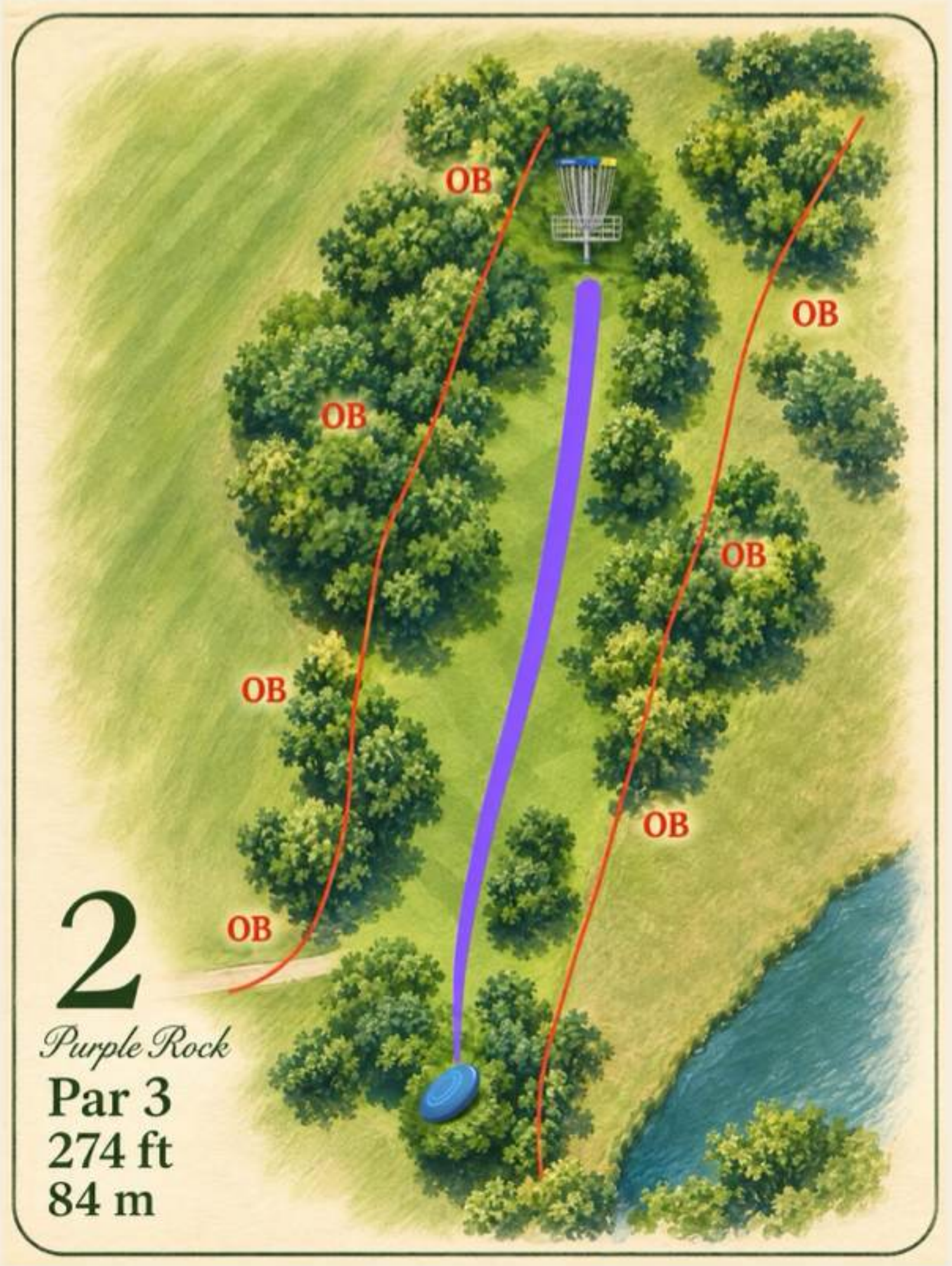

HOLE NOTES

OB cart path on the left and beyond. OB along concrete stumps on the right.

SCORE	NOTES

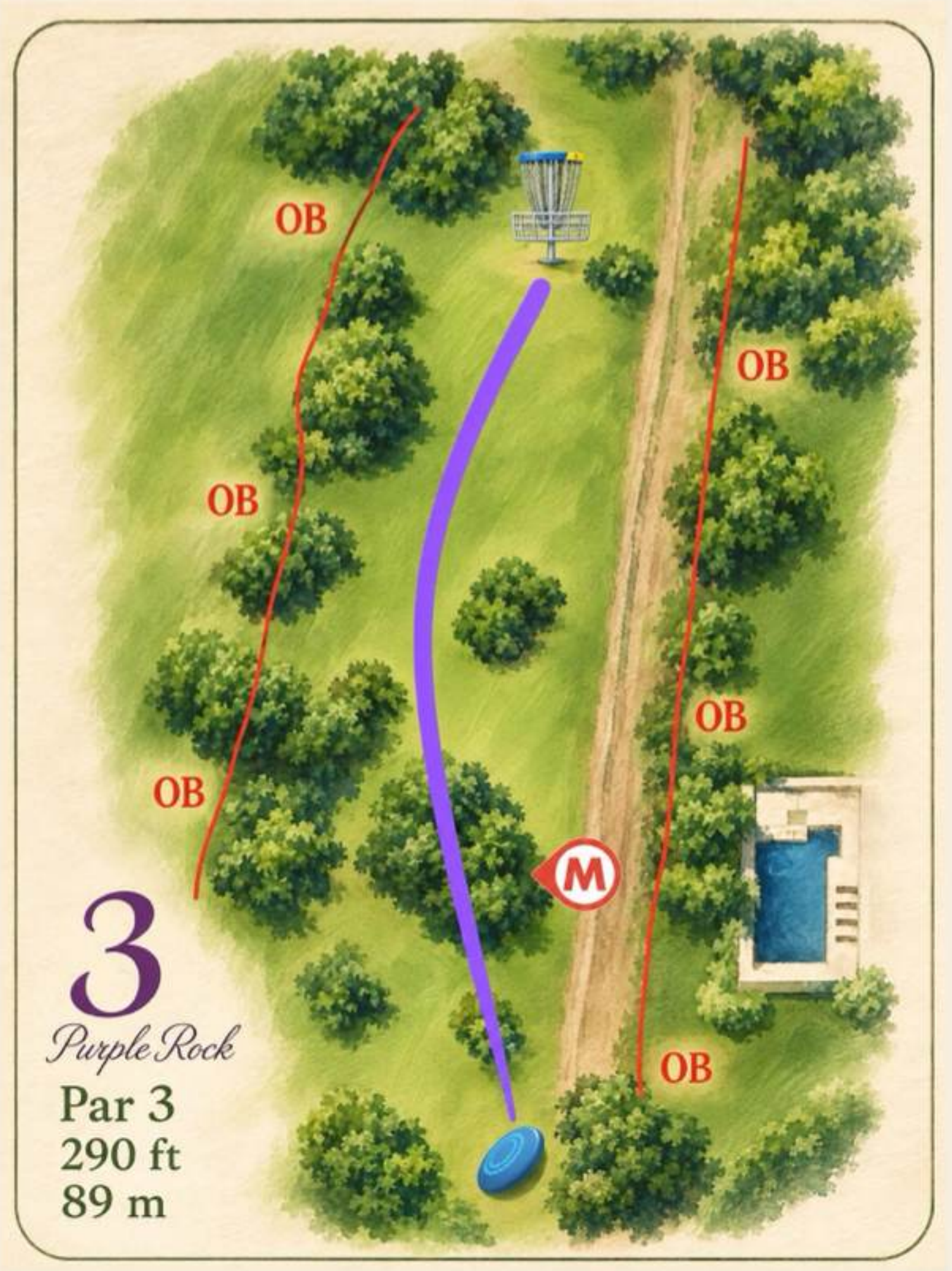

HOLE NOTES

Mando Left tree. OB cart path on the left and beyond. OB along concrete stumps on the right.

SCORE	NOTES

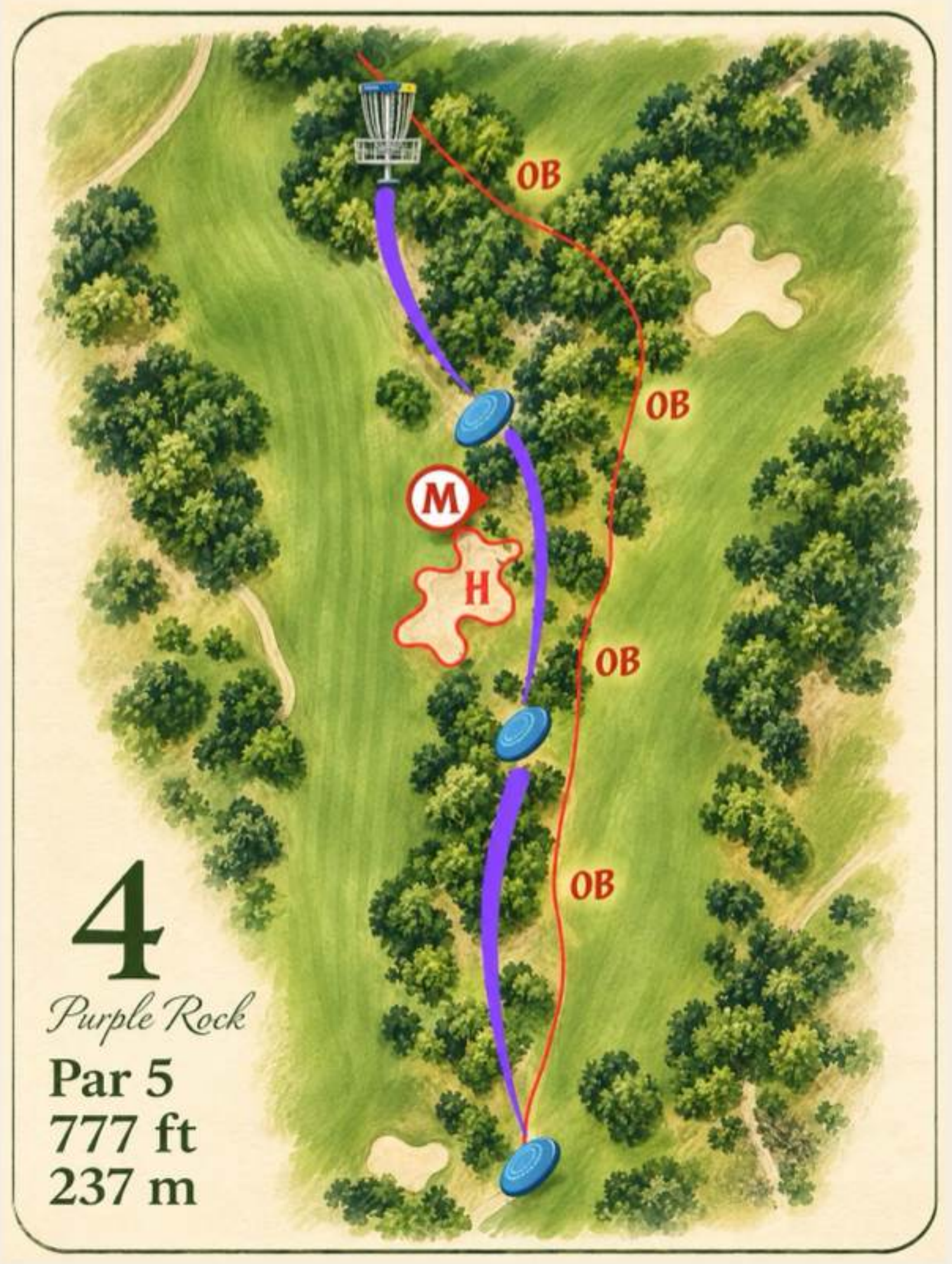

HOLE NOTES

OB cart path on the right and beyond. Mando Right tree after Hazard bunker on the left.

SCORE	NOTES

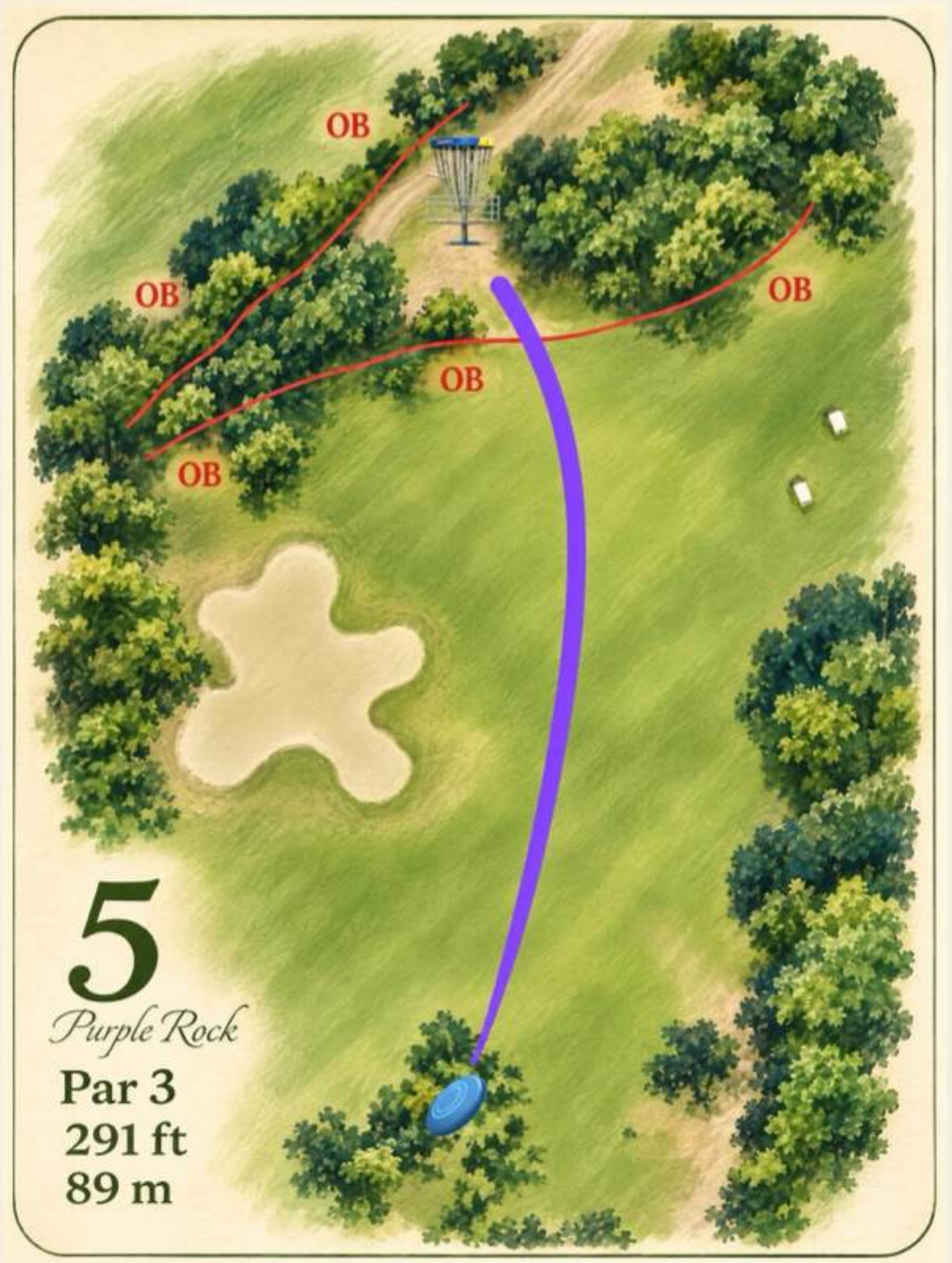

HOLE NOTES

Island hole beyond road. OB before cart path and cart path itself. OB along concrete stumps behind pin.

SCORE	NOTES

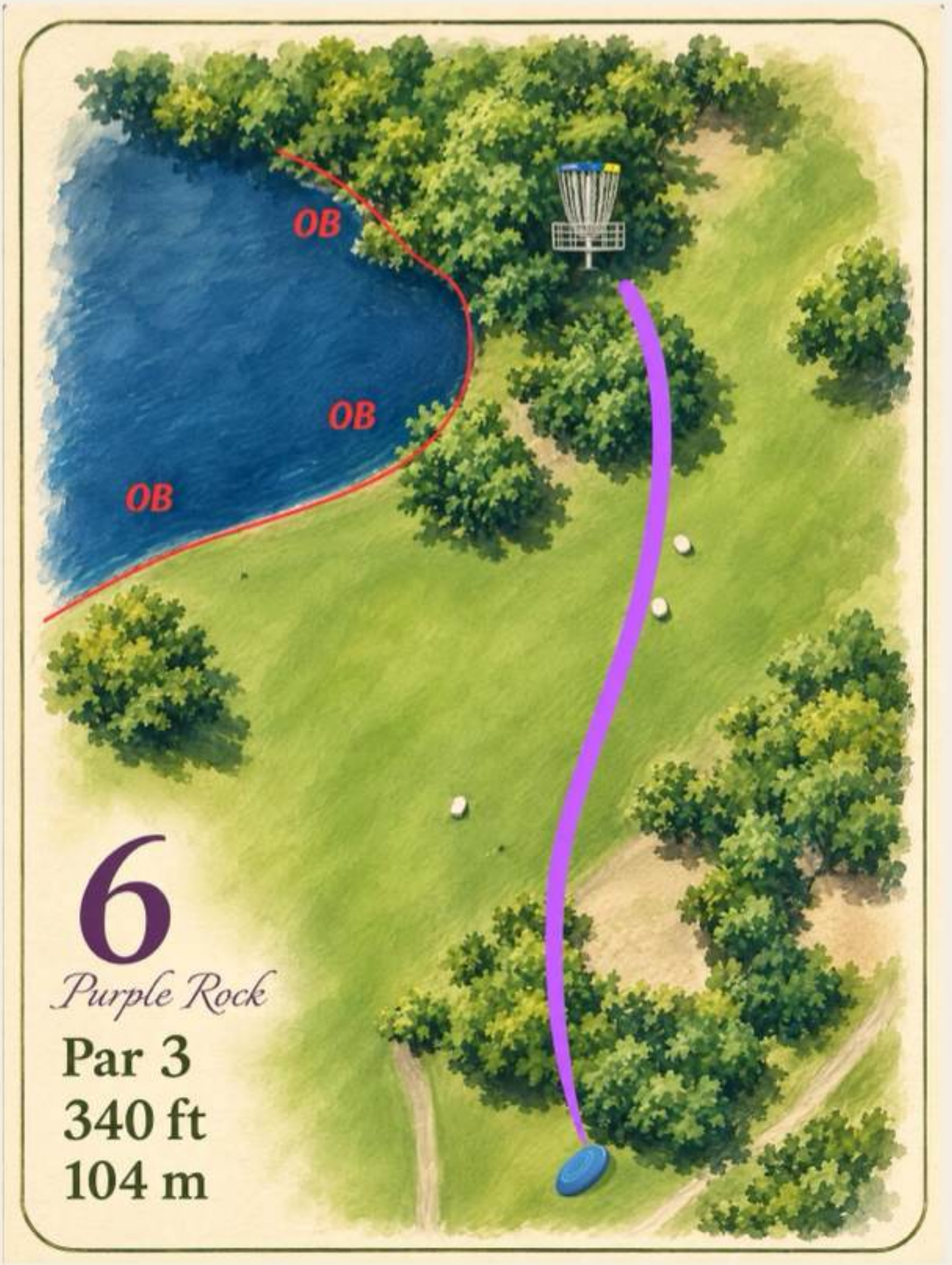

HOLE NOTES

OB water on the left.

SCORE	NOTES

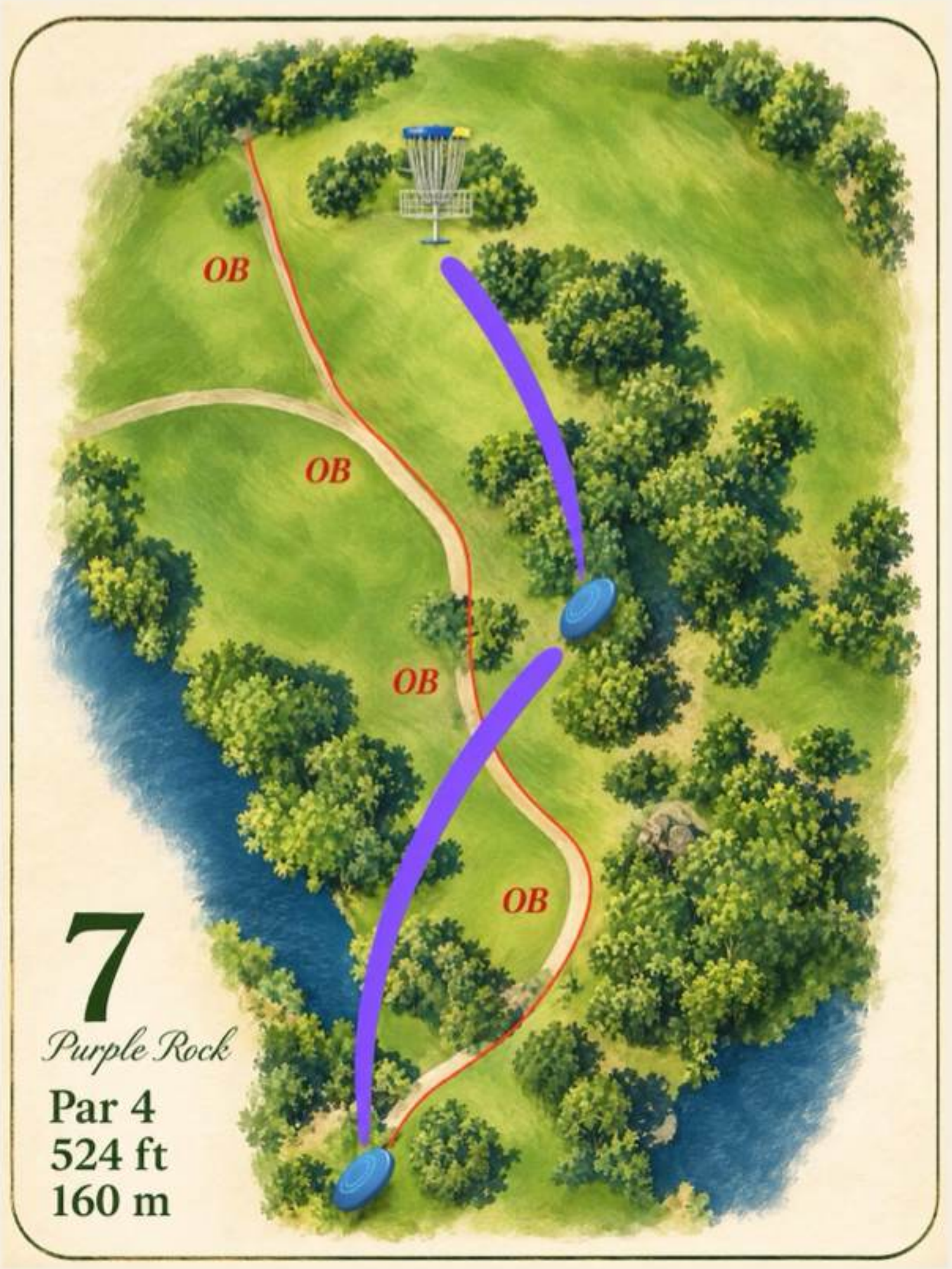

HOLE NOTES

OB cart path on the left and beyond.

SCORE	NOTES



HOLE NOTES

No OB.

SCORE	NOTES

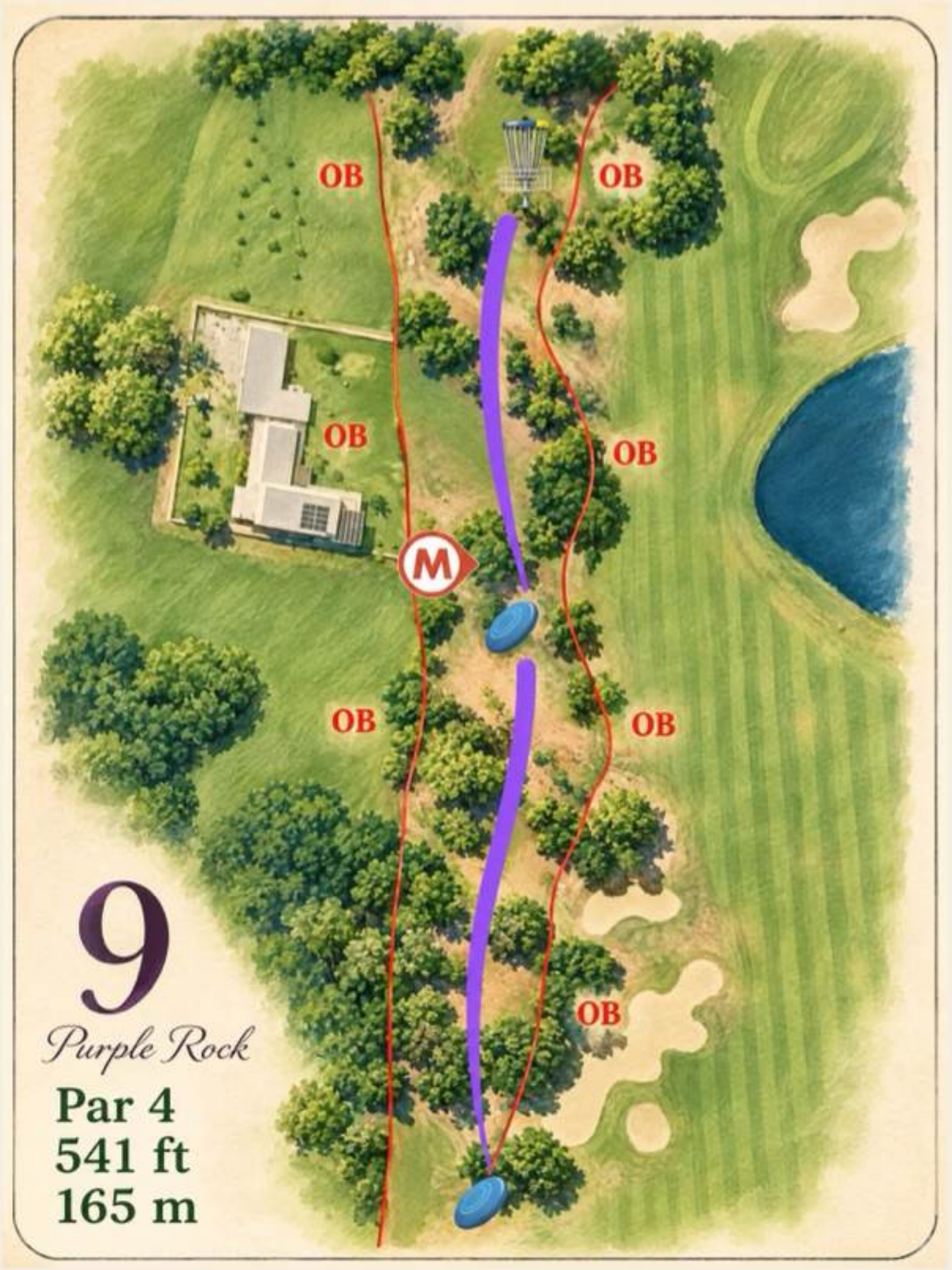

HOLE NOTES

OB cart path on the right and beyond. Mando Right tree.

SCORE	NOTES

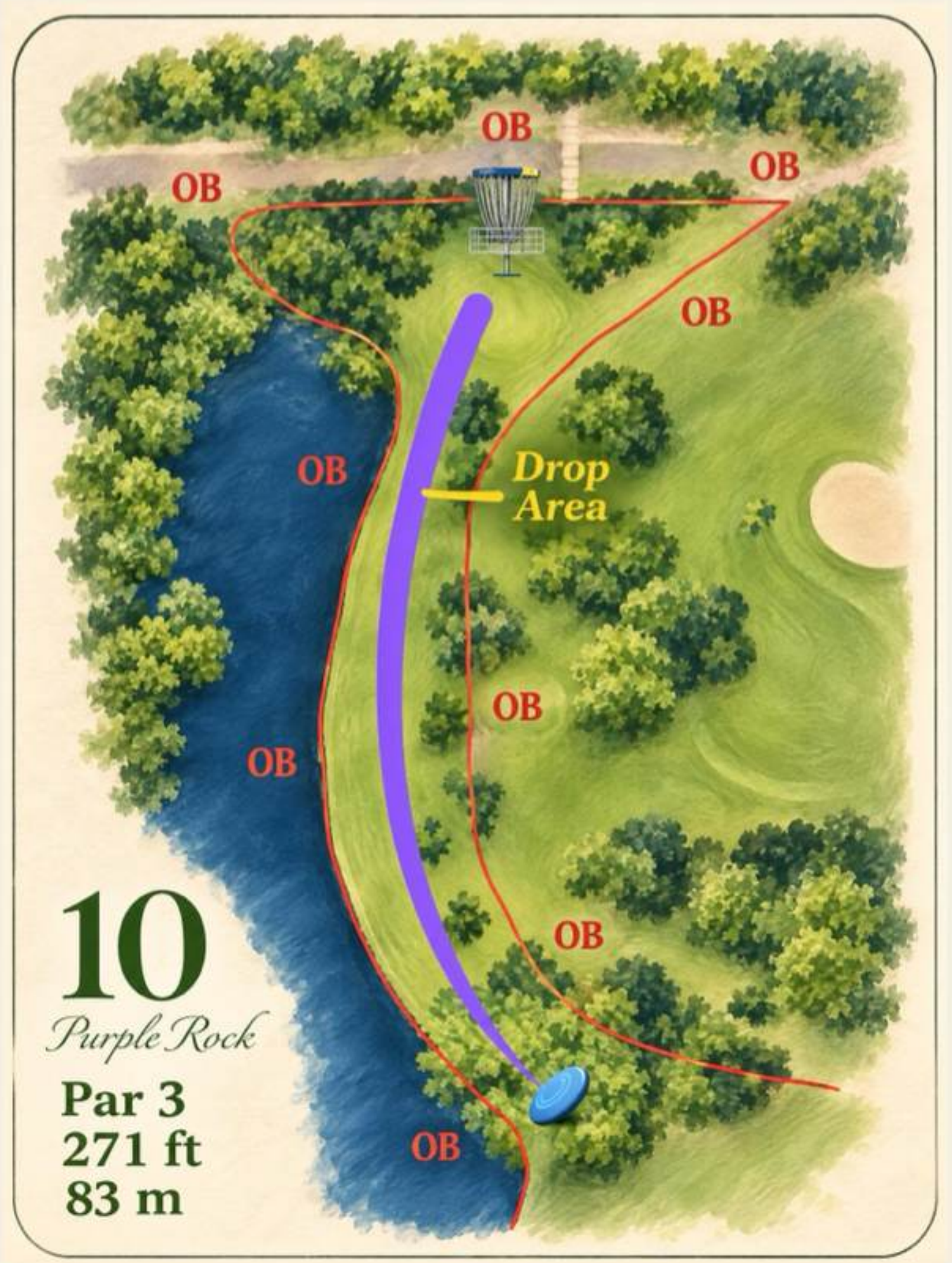

HOLE NOTES

OB cart path on the right and beyond. OB water on the left.

SCORE	NOTES

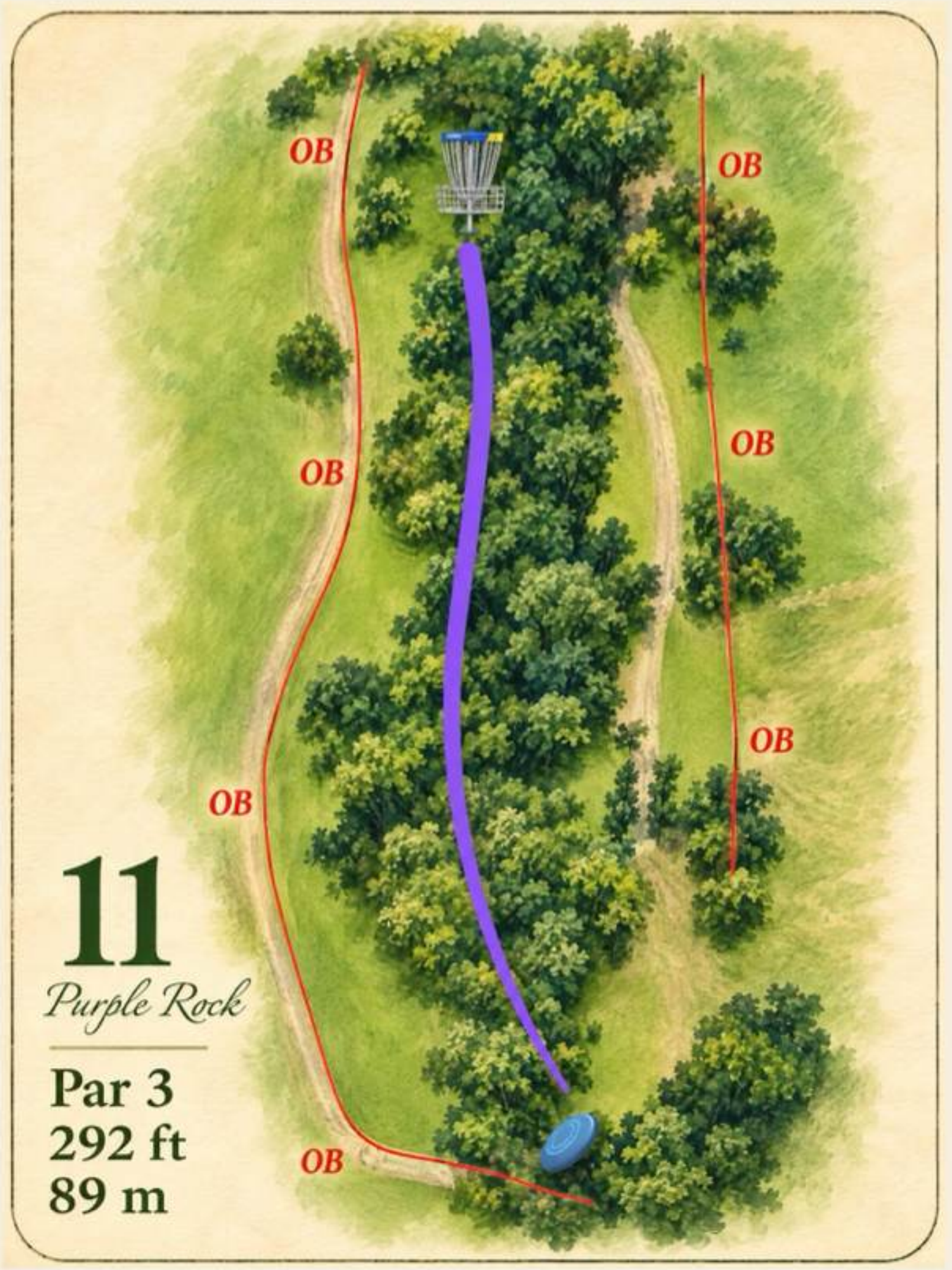

HOLE NOTES

OB cart path on the left and beyond. OB along concrete stumps on the right.

SCORE	NOTES

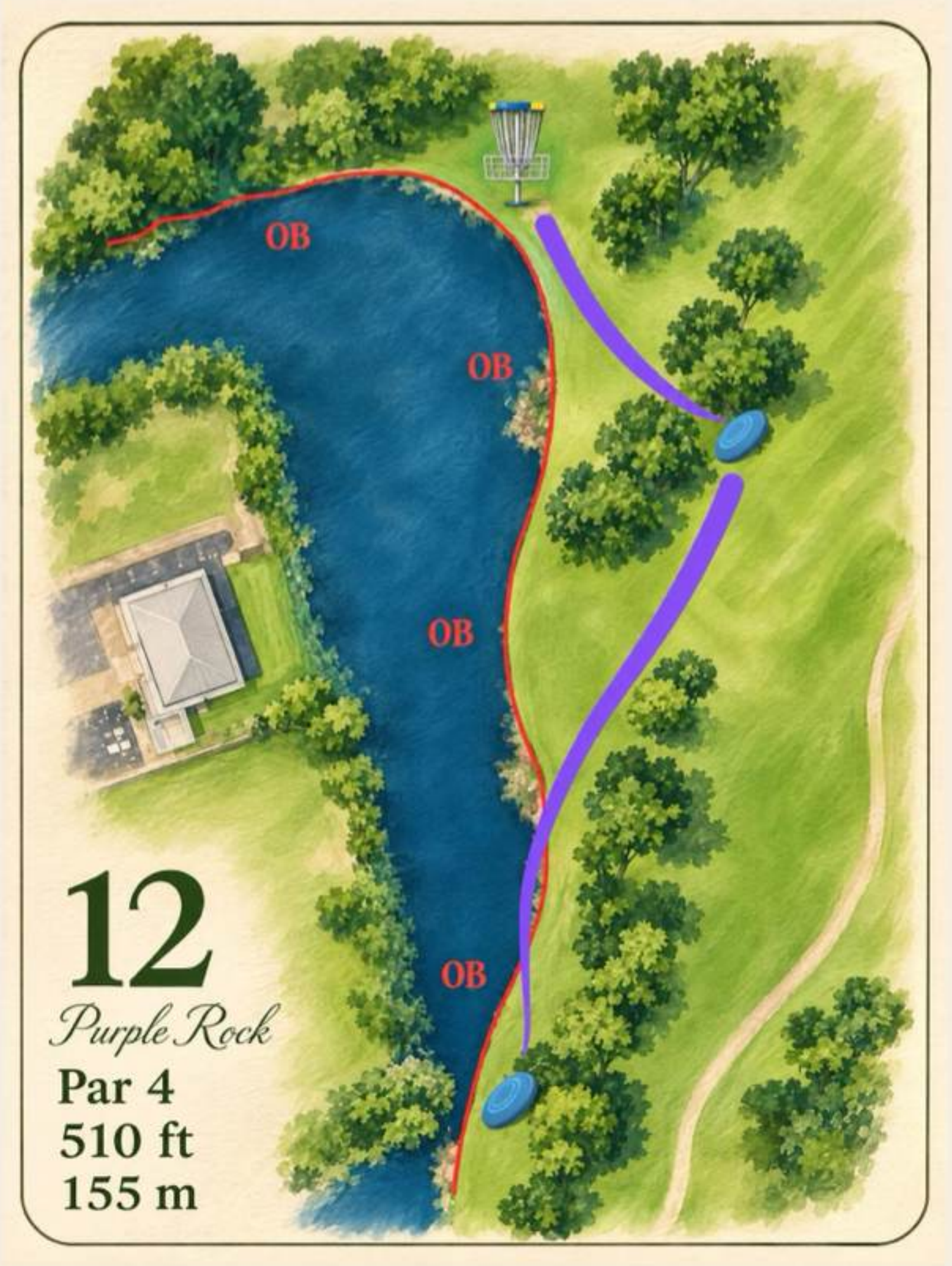

HOLE NOTES

OB water on the left.

SCORE	NOTES

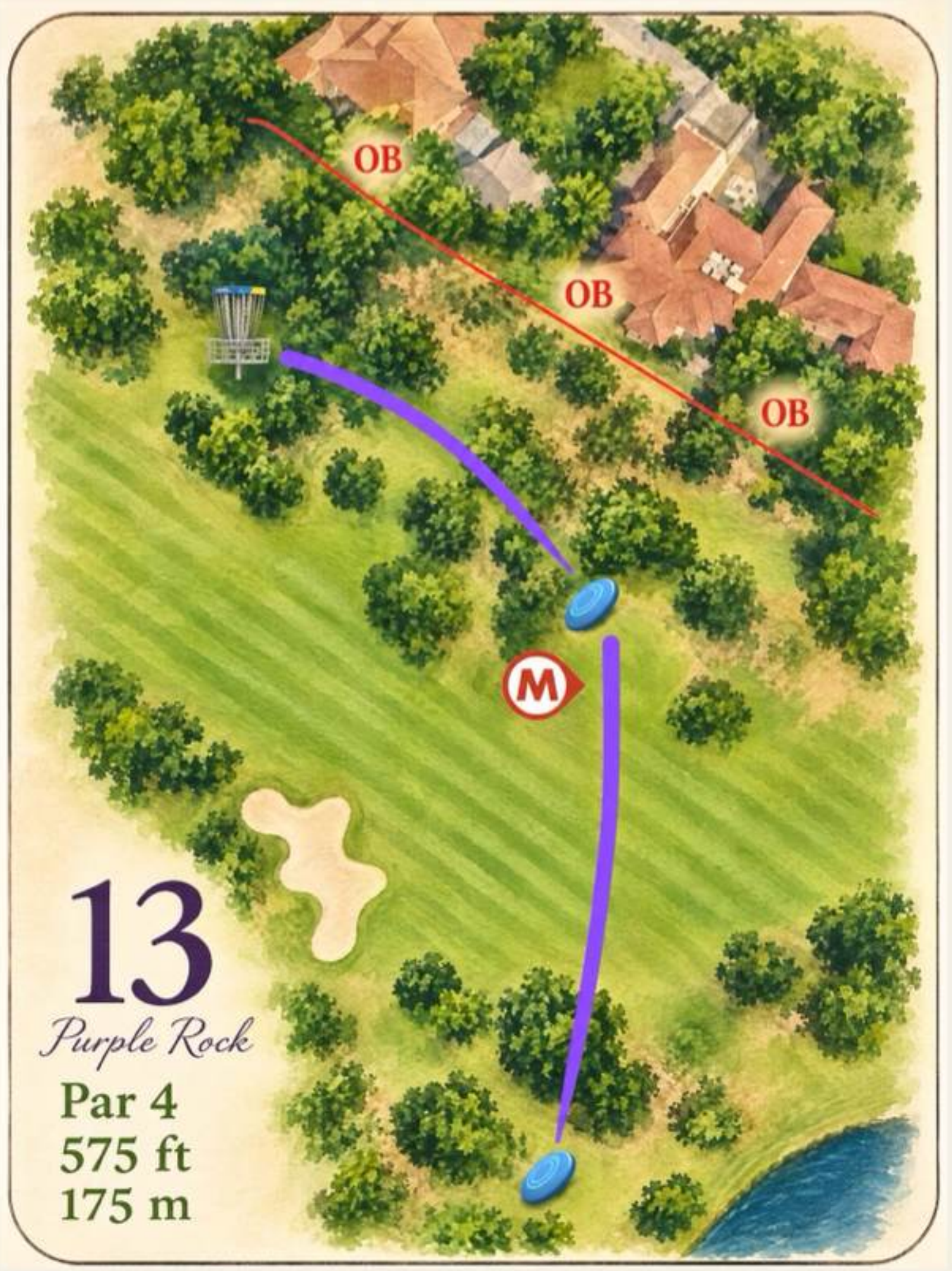

HOLE NOTES

Mando Right tree.

SCORE	NOTES



HOLE NOTES

OB water creek. Hazard bunkers. OB golf green. OB cart path on the left and beyond.

SCORE	NOTES



HOLE NOTES

Double Mando. OB water creek.

SCORE	NOTES

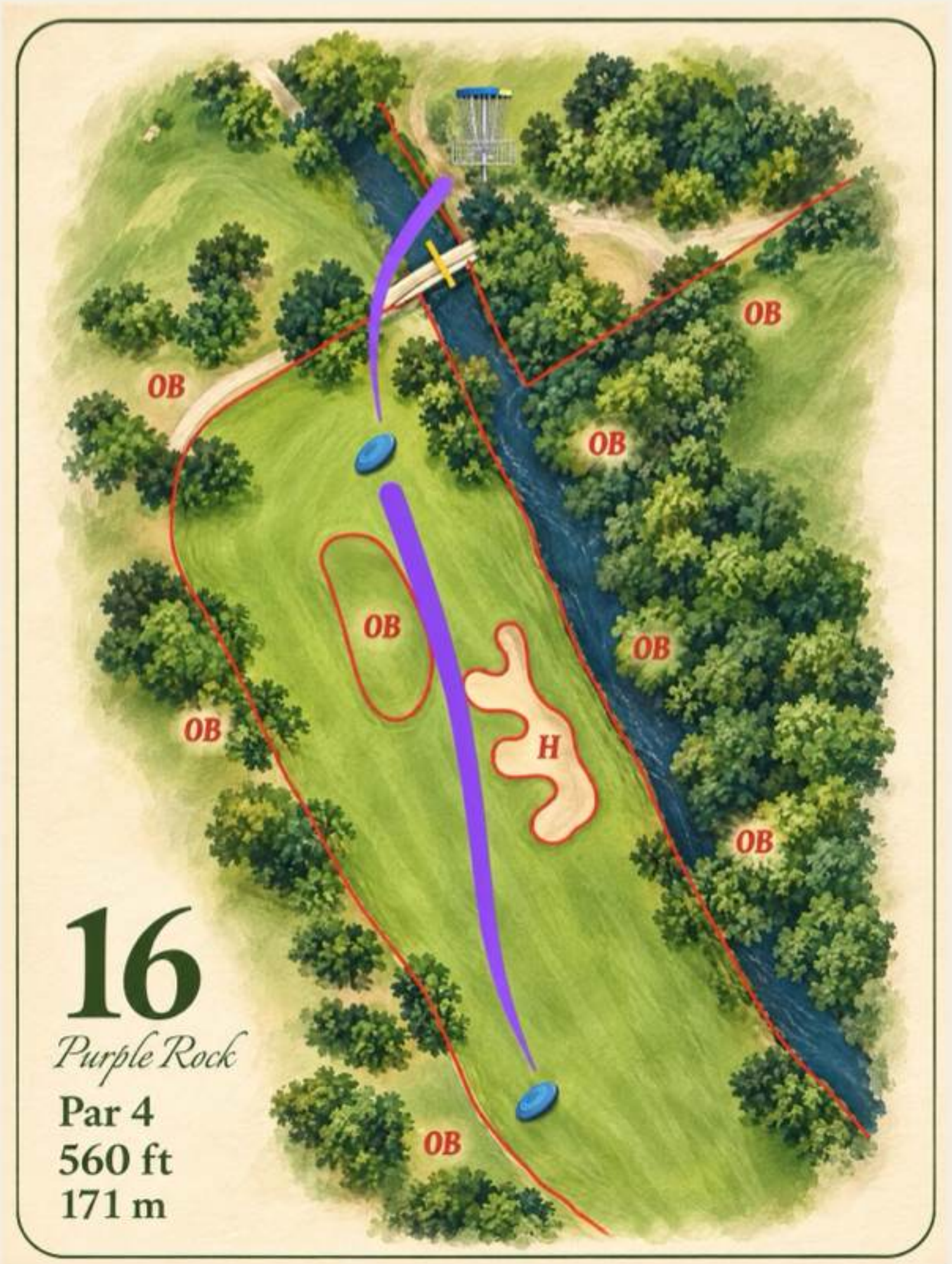

HOLE NOTES

OB cart path on the left and beyond, ending at the bridge. The bridge itself is NOT OB. OB golf green. Hazard bunkers. OB water on the right.

SCORE	NOTES

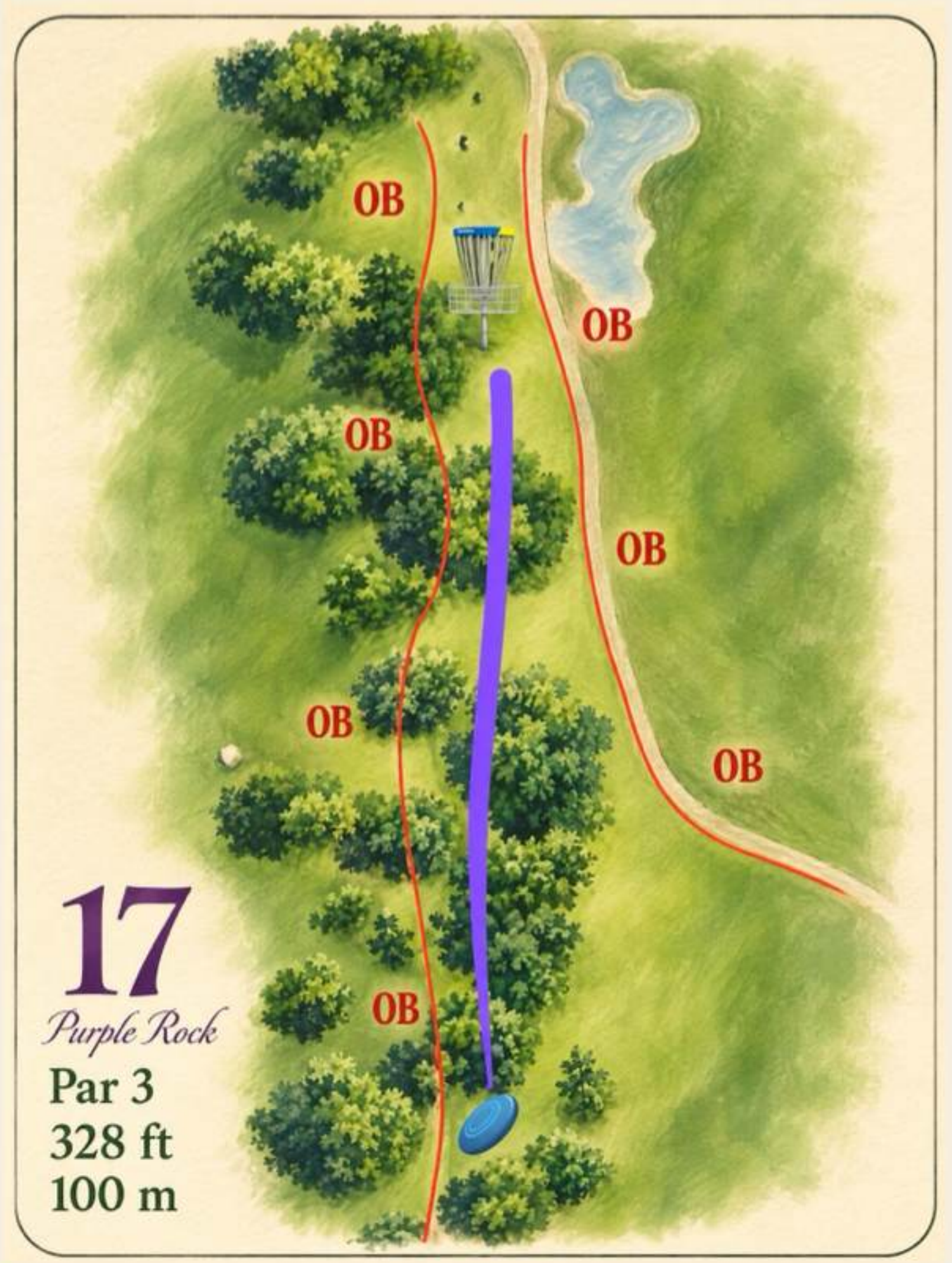

HOLE NOTES

OB cart path left and right and beyond.

SCORE	NOTES

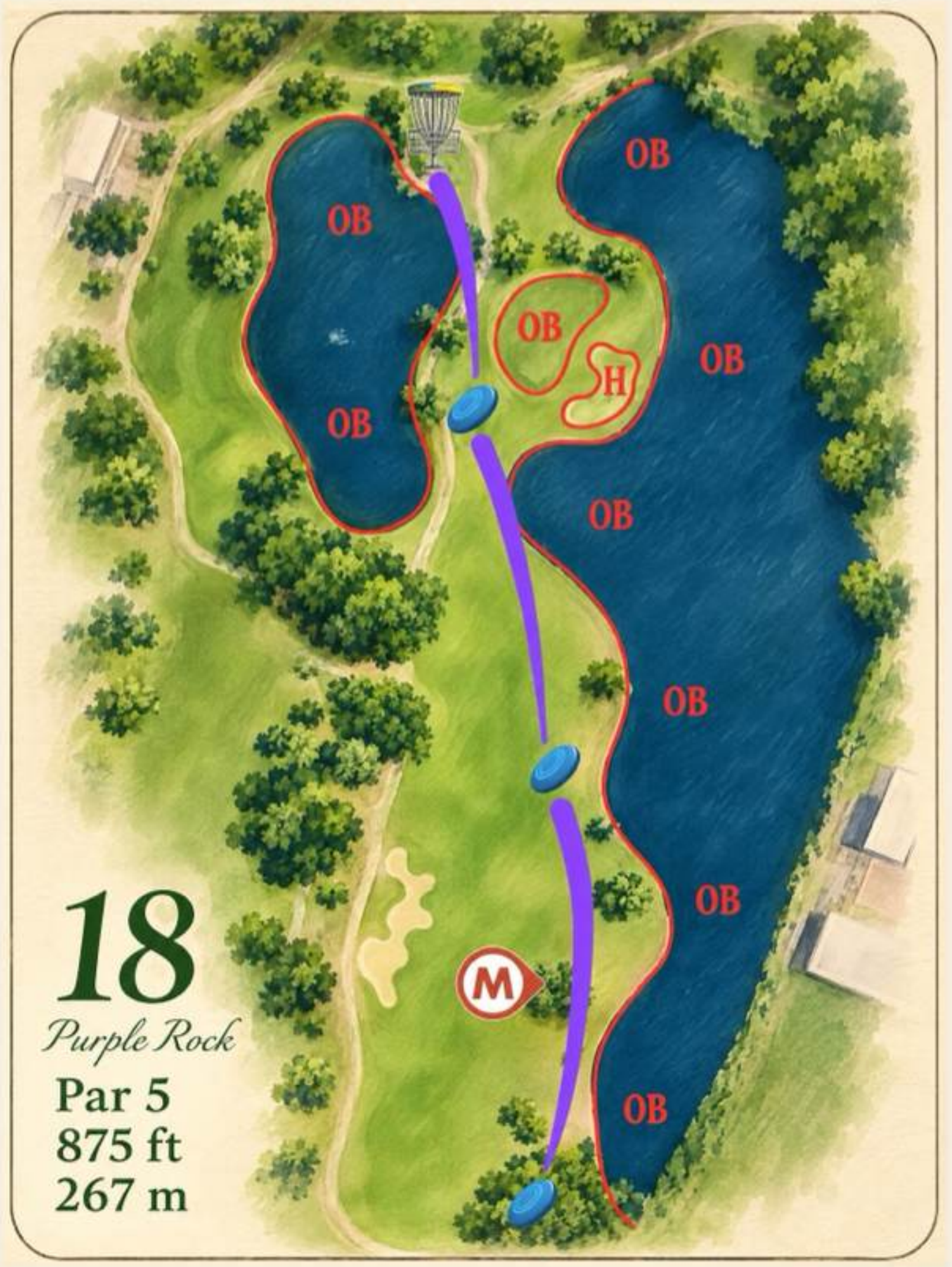

HOLE NOTES

Mando Right tree. OB water. OB golf green. Hazard bunkers.

SCORE	NOTES

SHORT LAYOUT

Pink Rock 18

Par 65 · **5,547 ft** · 1,691 m · Intermediate / beginner

HOLE	PAR	FEET	METRES	SCORE
1	4	329	100	
2	3	224	68	
3	3	195	59	
4	5	508	155	
5	3	253	77	
6	3	241	74	
7	4	321	98	
8	3	177	54	
9	4	402	122	
Out	**32**	**2,650**	**807**	
10	3	176	54	
11	3	221	67	
12	4	312	95	
13	4	318	97	
14	4	356	109	
15	3	231	70	
16	4	416	127	
17	3	220	67	
18	5	648	198	
In	**33**	**2,898**	**884**	
Total	**65**	**5,547**	**1,691**	

Per-hole distances are rounded from the official UDisc layout. Layout totals are the official figures: 5,547 ft / 1,691 m. A score column is included so you can keep a card in the book.

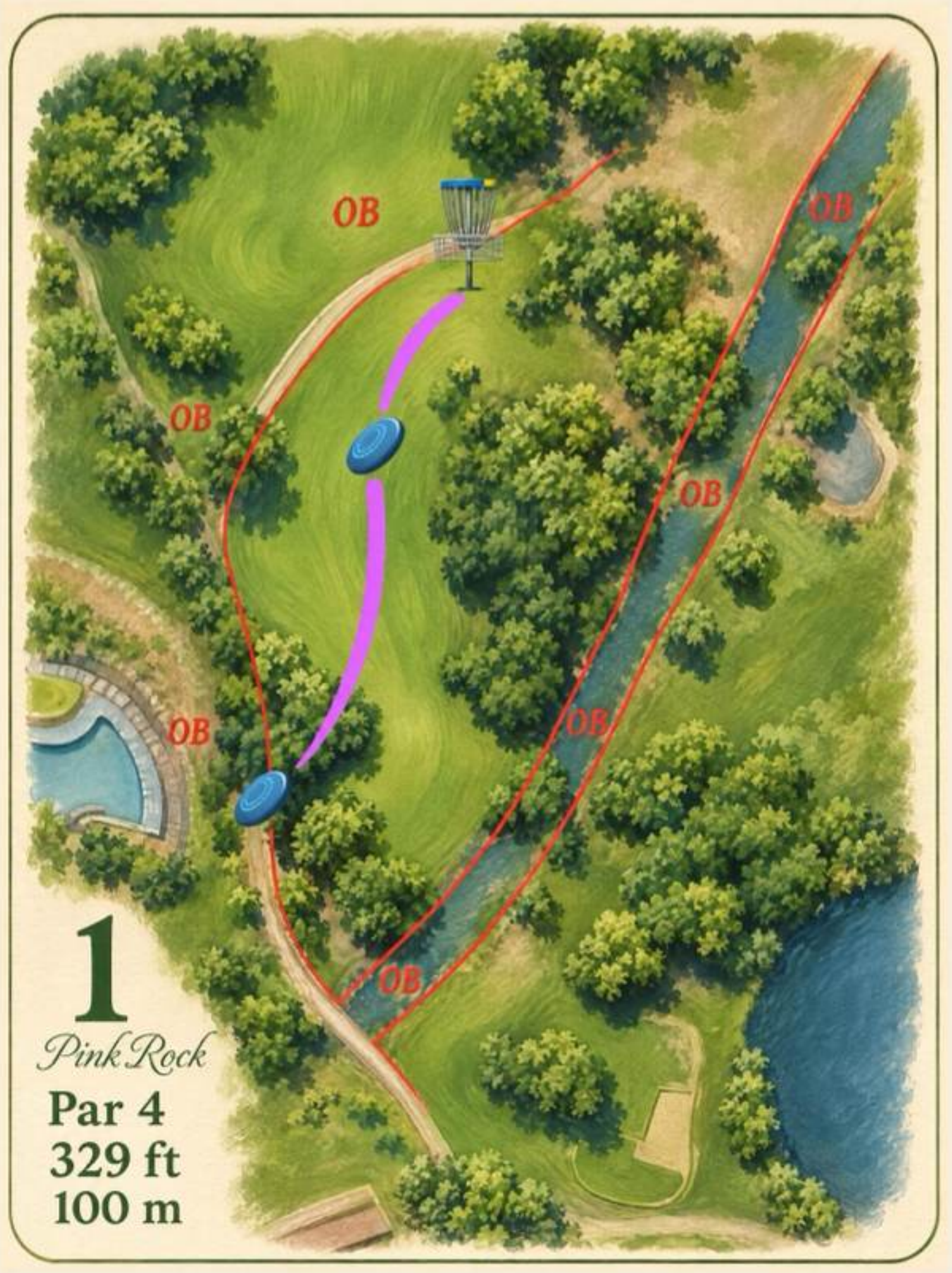

HOLE NOTES

OB water creek. OB cart path on the left and beyond.

SCORE	NOTES

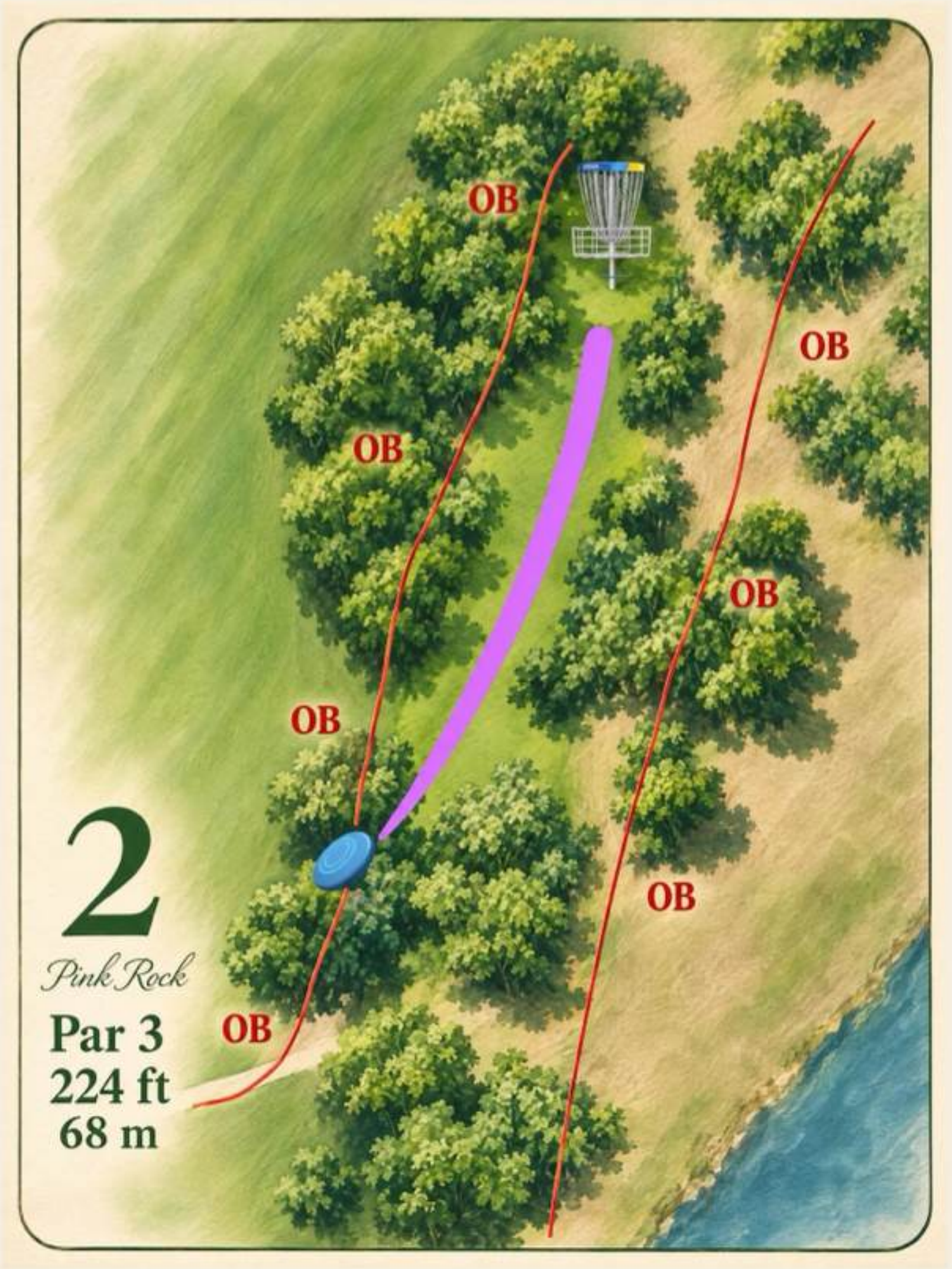

HOLE NOTES

OB cart path on the left and beyond. OB along concrete stumps on the right.

SCORE	NOTES

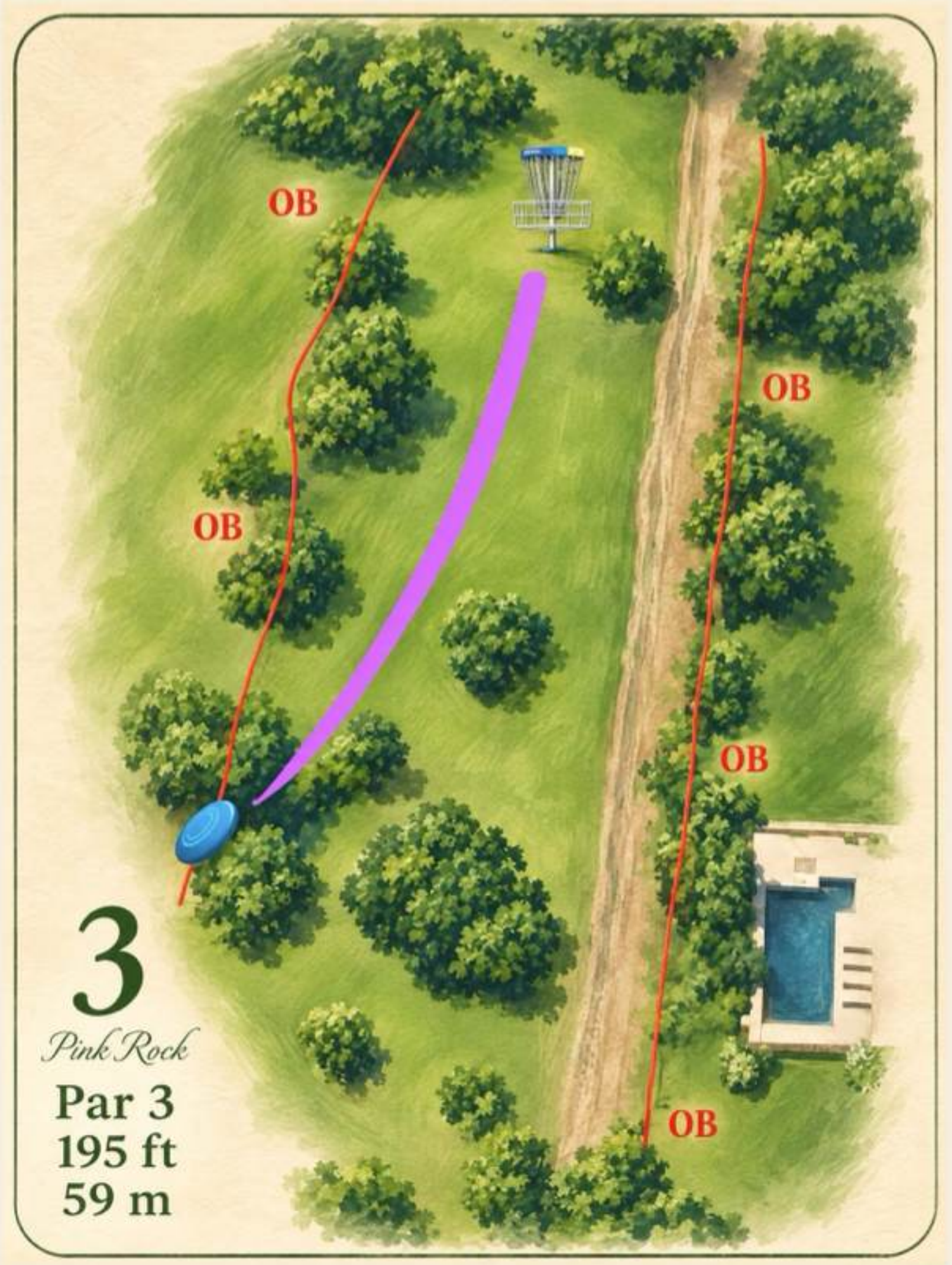

HOLE NOTES

OB cart path on the left and beyond. OB along concrete stumps and walls on the right.

SCORE	NOTES

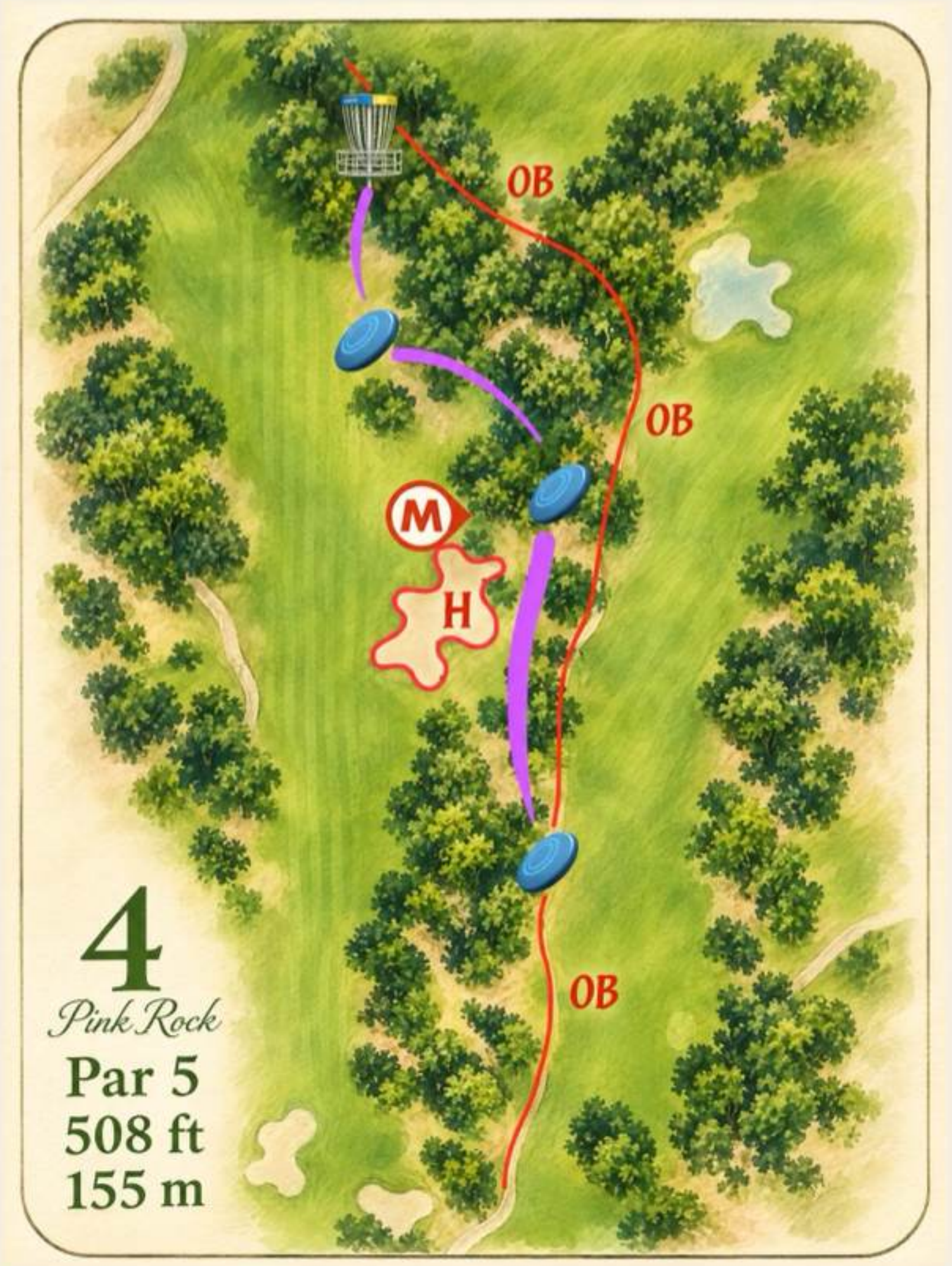

HOLE NOTES

OB cart path on the right and beyond. Mando Right tree after Hazard bunker on the left.

SCORE	NOTES

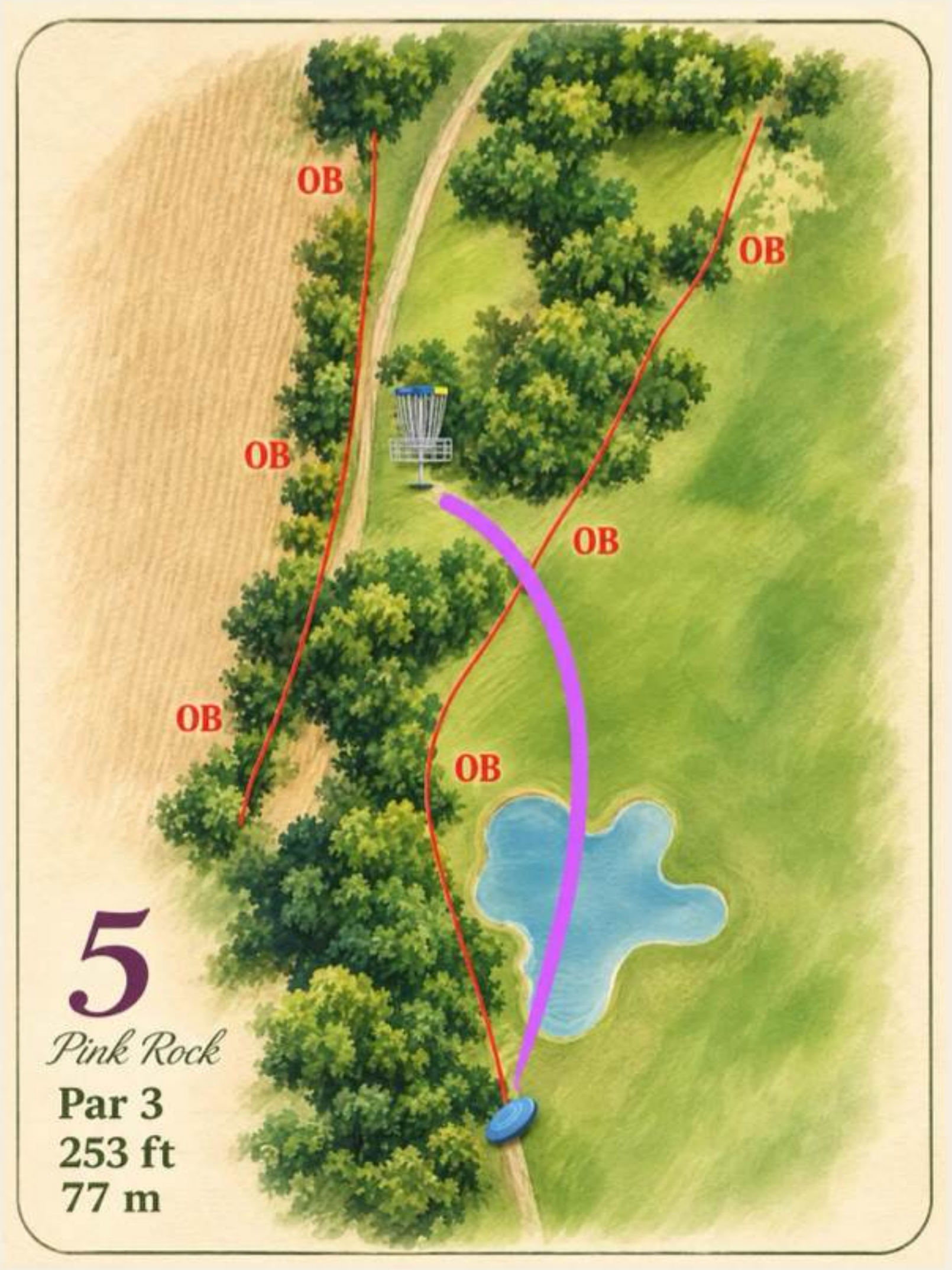

HOLE NOTES

OB right cart path and beyond. OB along concrete stumps on the left. All OB's go to Drop Area.

SCORE	NOTES

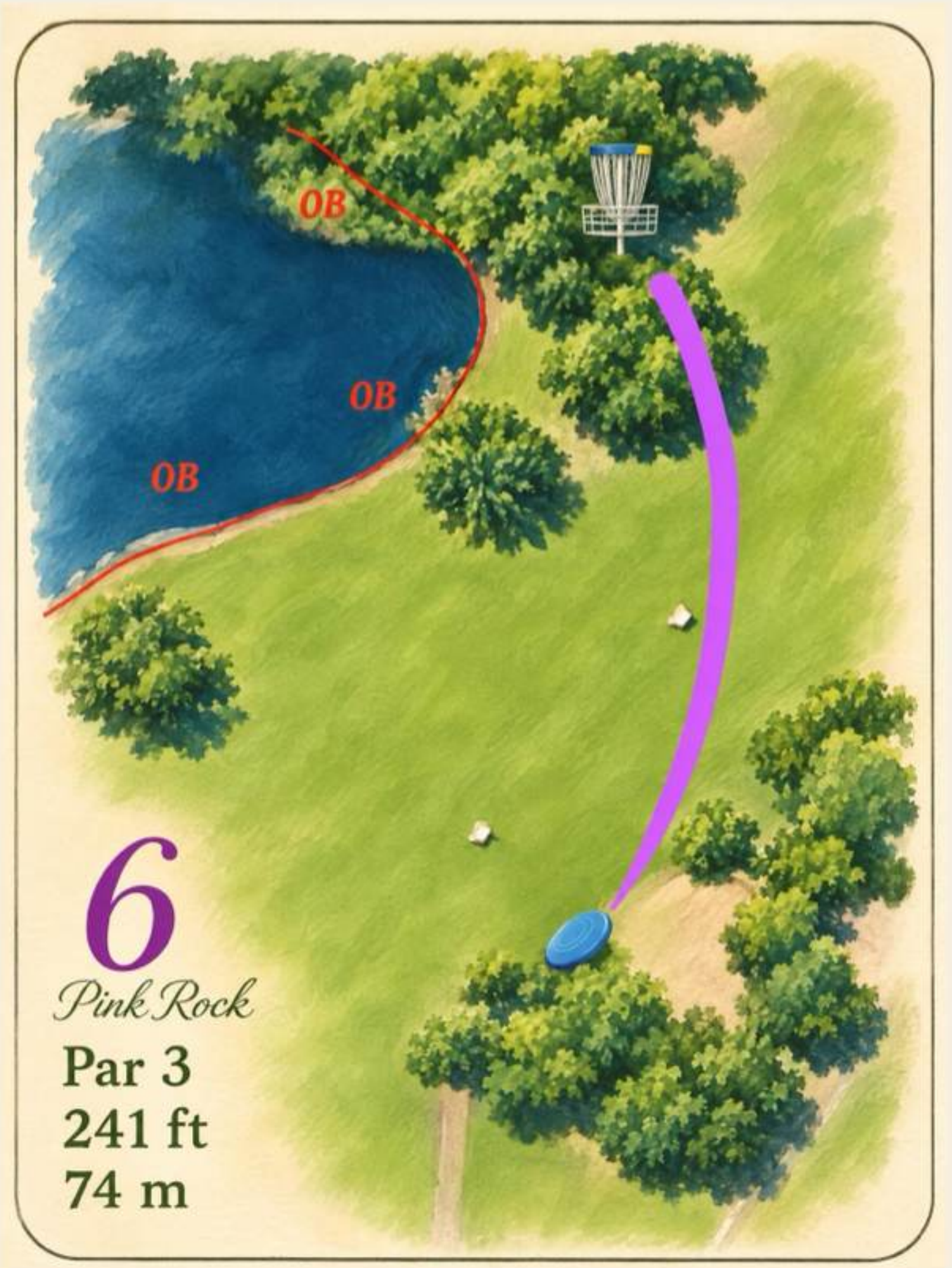

HOLE NOTES

OB water on the left.

SCORE	NOTES



HOLE NOTES

OB cart path on the left and beyond.

SCORE	NOTES



HOLE NOTES

No OB.

SCORE	NOTES

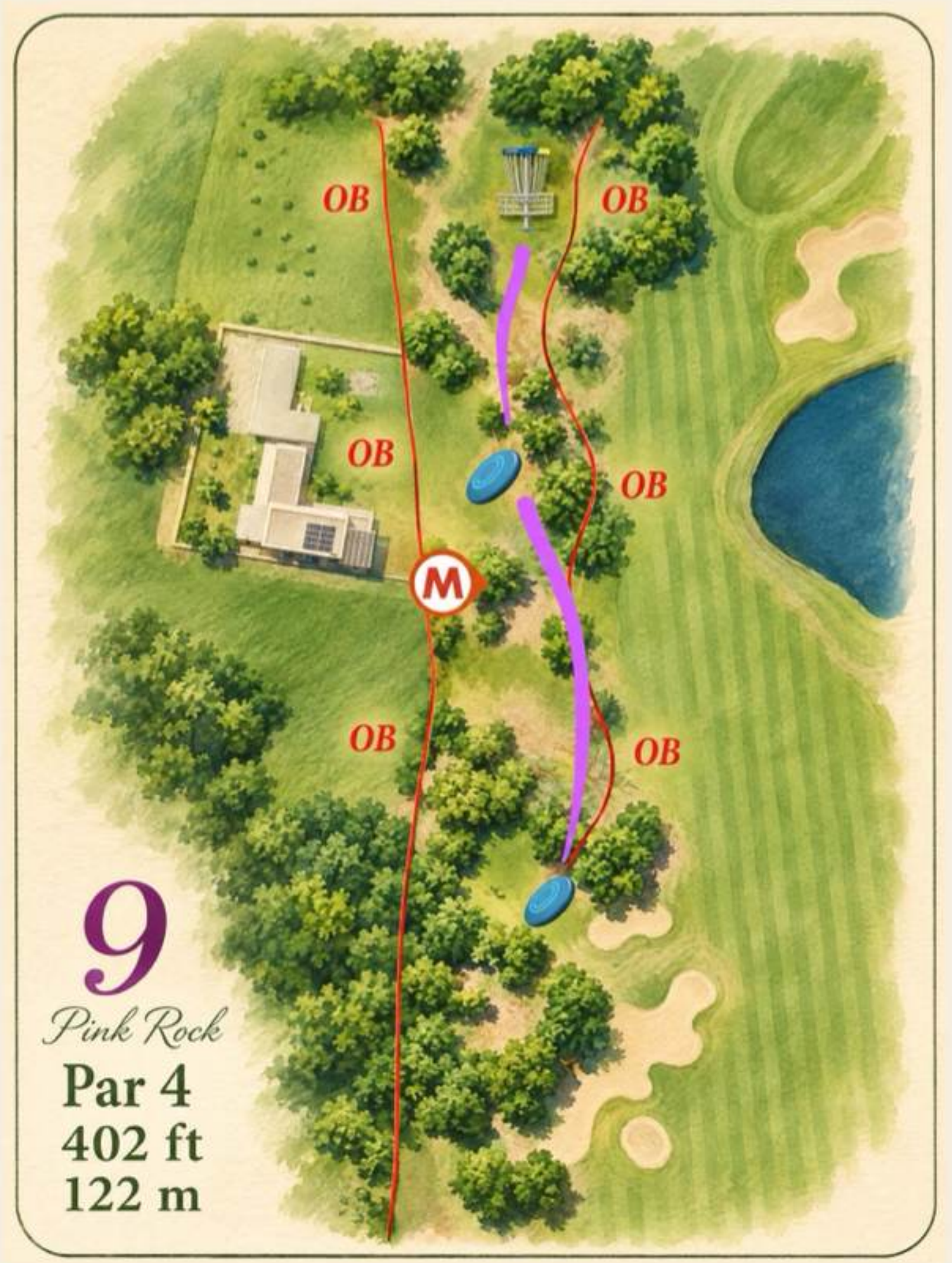

HOLE NOTES

OB cart path on the right and beyond. OB along concrete stumps on the left. Mando Right tree. Be careful of the house on the left, and absolutely NO Trespassing.

SCORE	NOTES

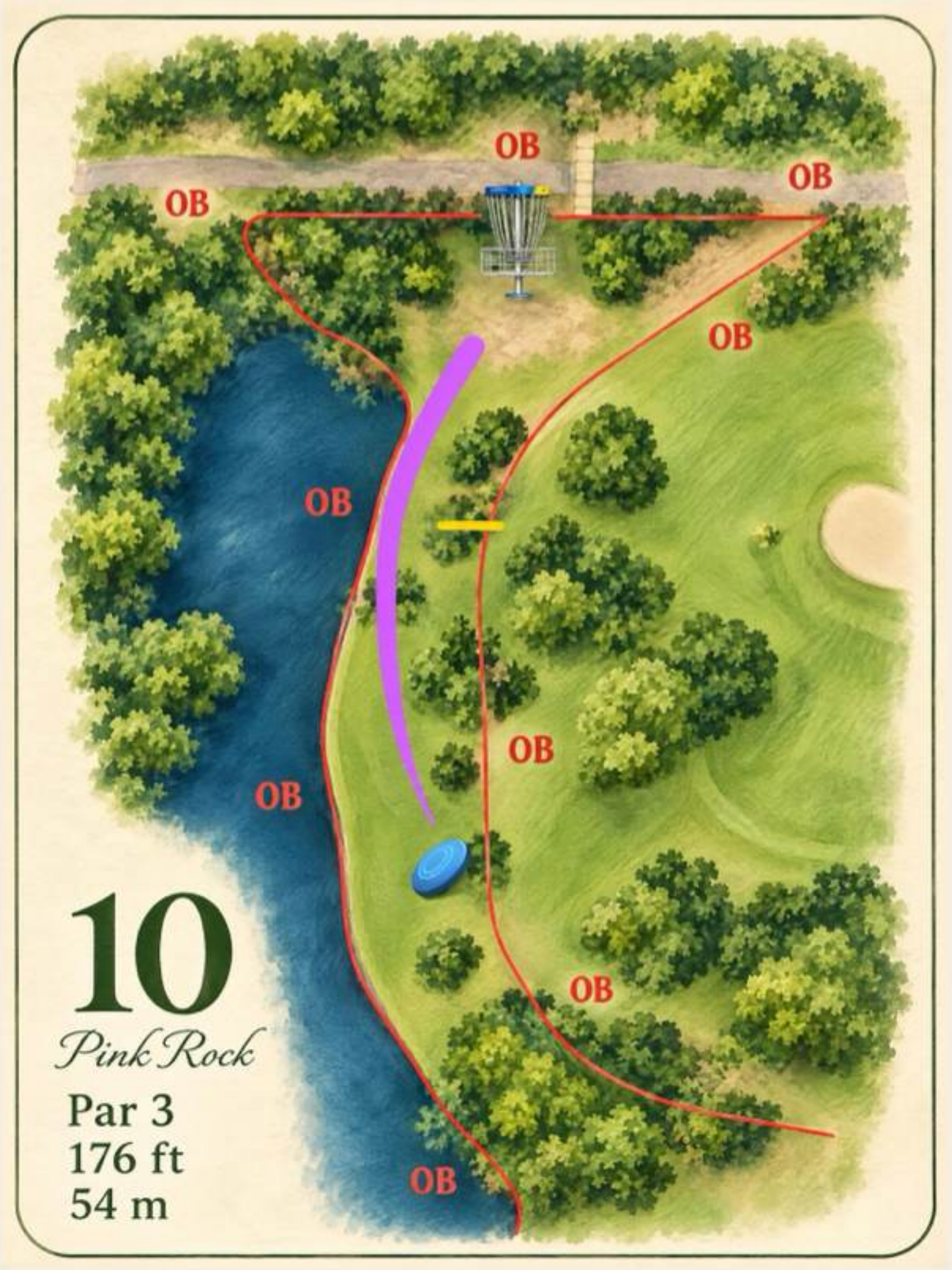

HOLE NOTES

OB cart path on the right and beyond. OB water on the left. OB road behind pin. All OB's from the tee go to Drop Area.

SCORE	NOTES

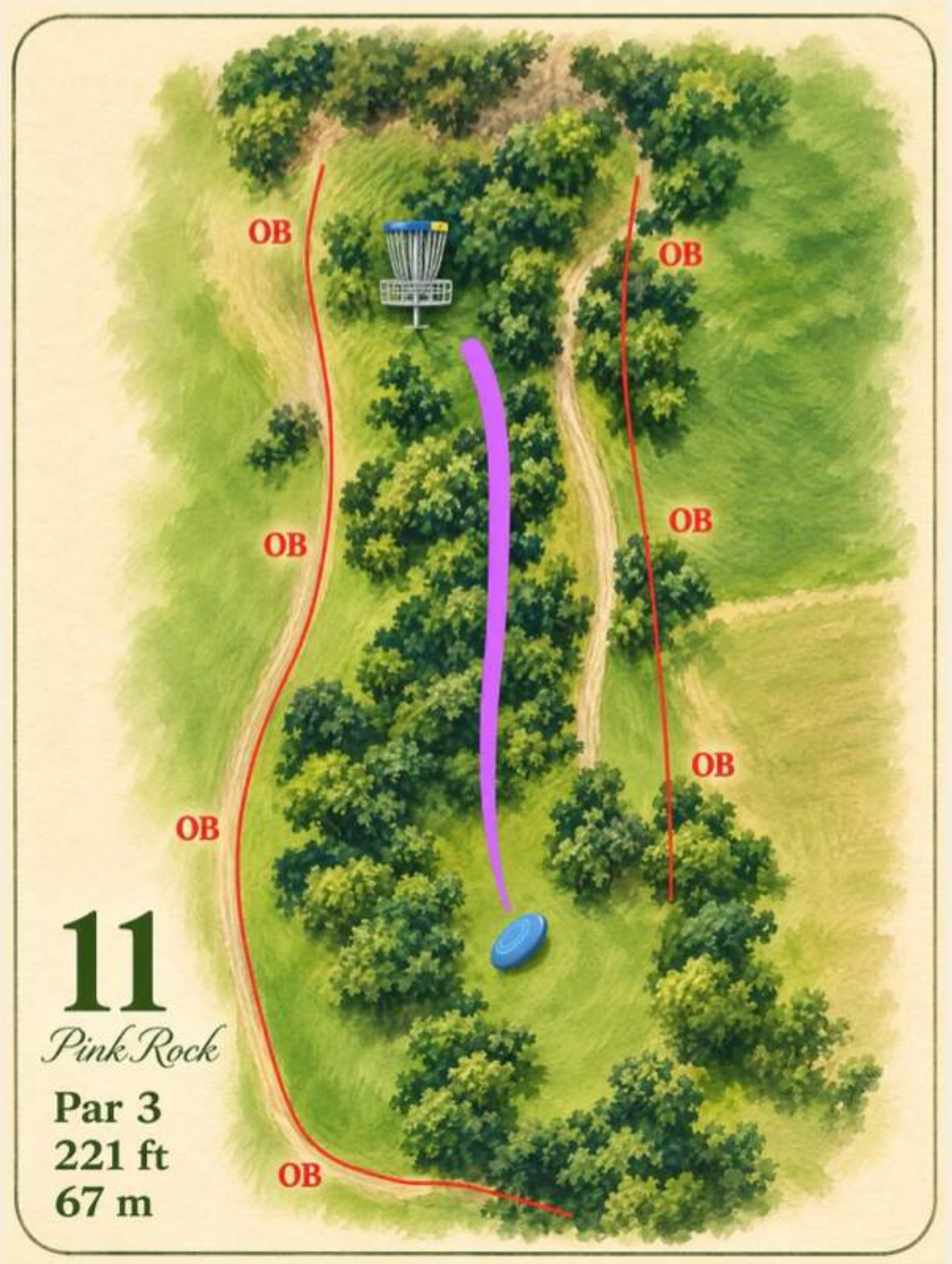

HOLE NOTES

OB cart path on the left and beyond. OB along concrete stumps on the right.

SCORE	NOTES

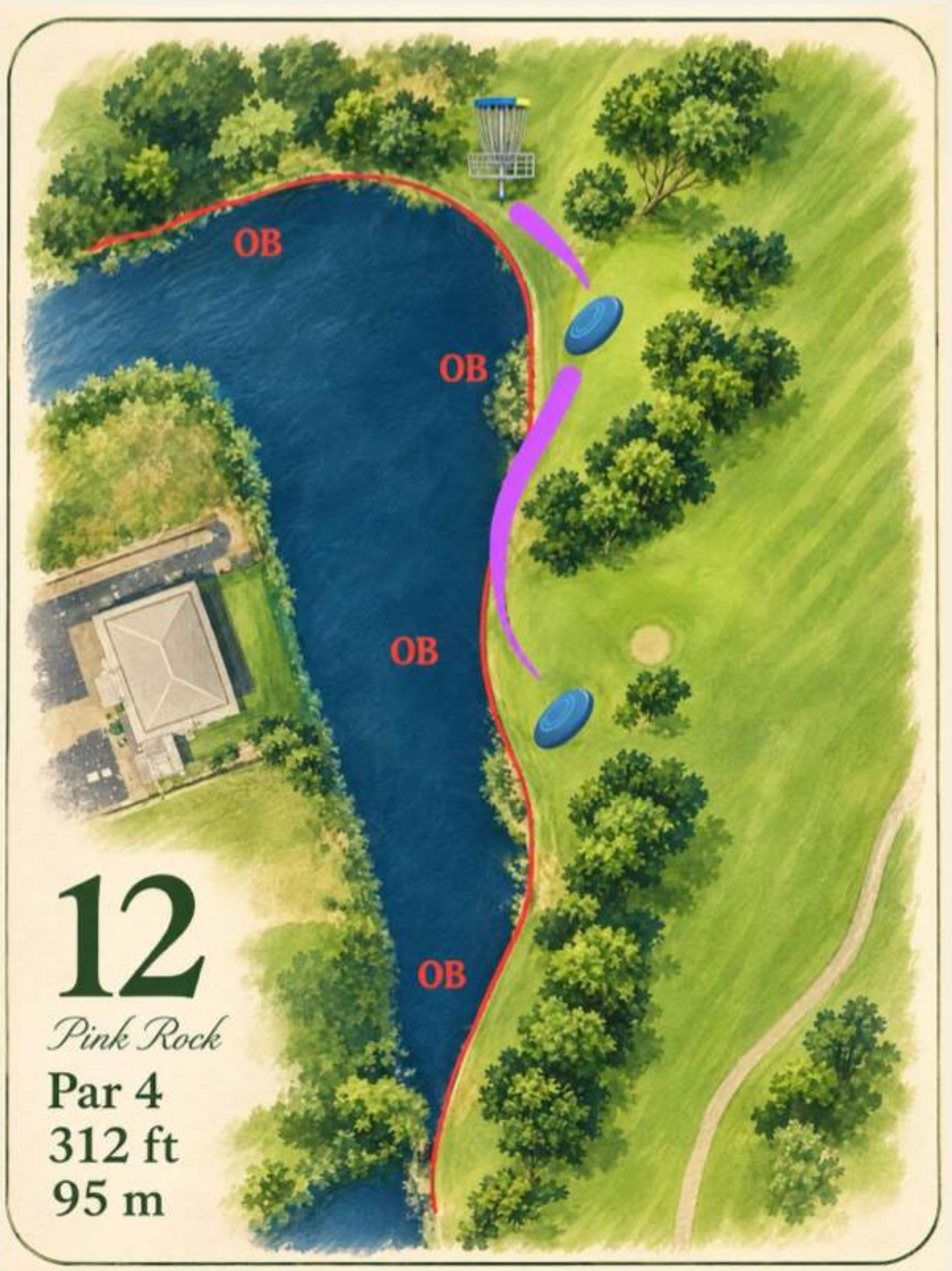

HOLE NOTES

OB water on the left.

SCORE	NOTES



HOLE NOTES

Mando Right tree. OB along walls and fences on the right. Mando miss, drop at short tee on the right of the Mando tree.

SCORE	NOTES



HOLE NOTES

OB water creek. Hazard bunkers. OB golf green. OB cart path on the right and beyond.

SCORE	NOTES

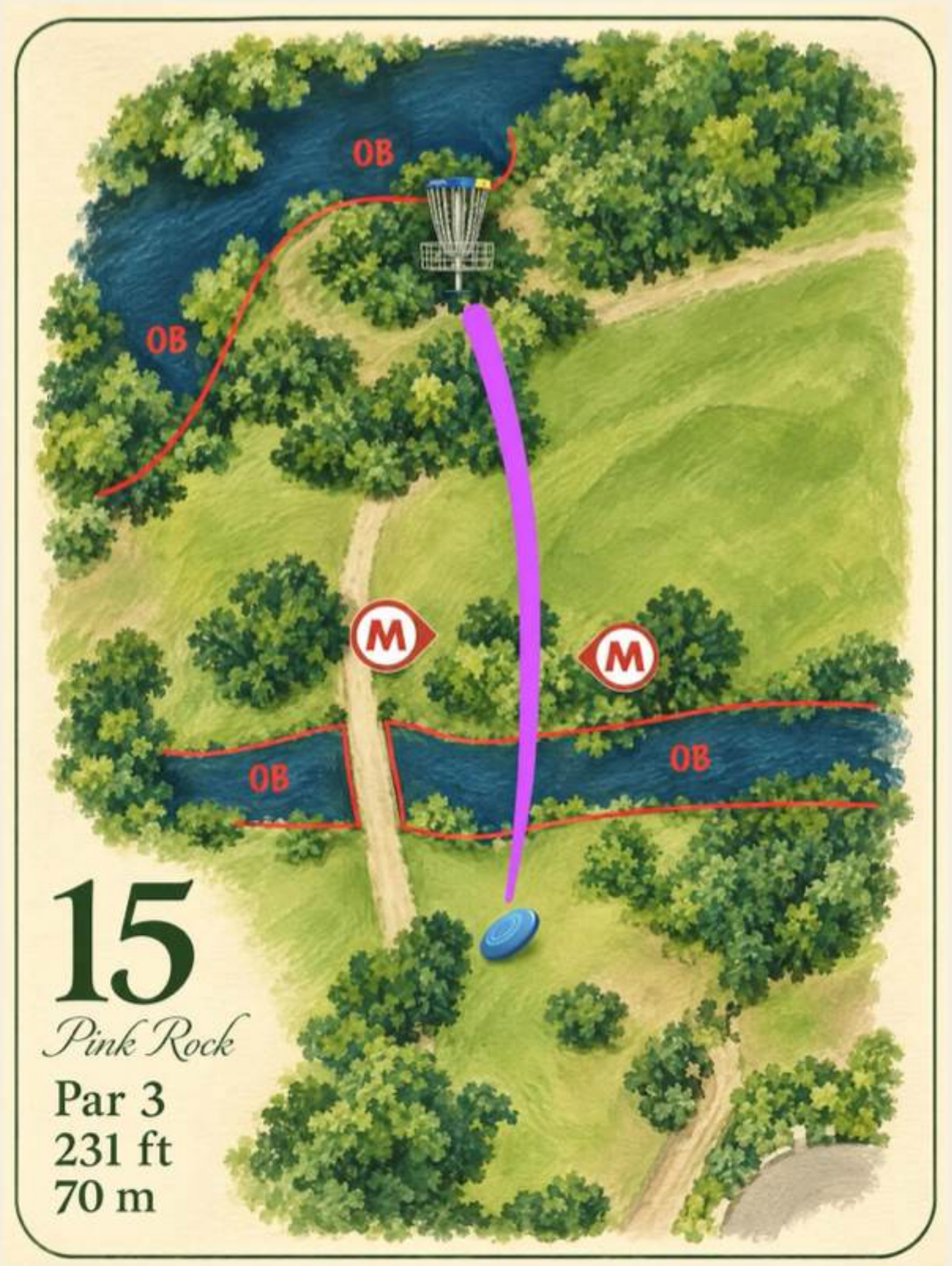

HOLE NOTES

Double Mando. OB water creek. OB water behind pin. Mando miss, use drop area on the left after the bridge.

SCORE	NOTES

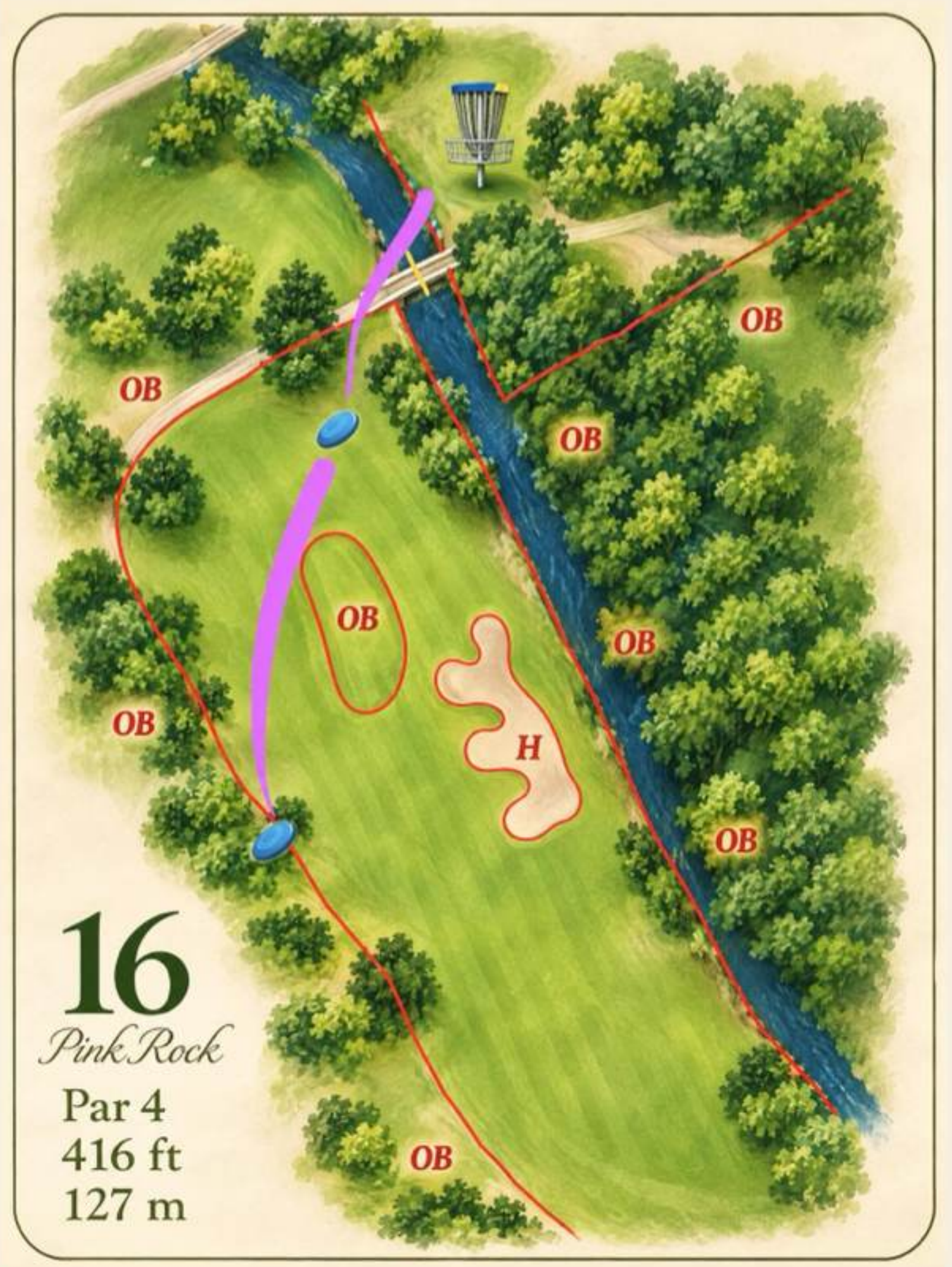

HOLE NOTES

OB cart path on the left and beyond. The bridge is OB. OB golf green. Hazard bunkers. OB water on the right. OB beyond the wall of the building on the right of the bridge. All OB's from the second shot onward, use drop area on the bridge.

SCORE	NOTES



HOLE NOTES

OB cart path left and right and beyond.

SCORE	NOTES



HOLE NOTES

Mando Right tree. OB water. OB golf green. Hazard bunkers.

SCORE	NOTES

LAKEWOOD

BANGKOK



PLAY LAKEWOOD

Mon–Thu 06:00–18:00 · selected Sundays 14:00–18:00

Call ahead for a tee time: +66 2312-6278-86

99/1 Moo 11, Bangna-Trad Hwy KM 18

Bang Phli, Samut Prakan 10540

Collared shirts on the course. Let golfers play through.

Flightpath Asia



WHERE TO STAY

THE SILVER PALM

WELLNESS RESORT · BANGKOK

Your urban wellness oasis between rounds.

- 86 rooms and residences, four-star
- 20 m pool, garden, steam room, 24-hour gym
- 4-minute walk to Hua Mak, Airport Rail Link and MRT Yellow Line
- Free shuttle to Hua Mak stations
- 10 minutes by car to Suvarnabhumi Airport

thesilverpalm.com

69 Soi Sa Ngop Suk, Rama 9 Road, Suan Luang, Bangkok 10250

+66 96 897 2289 · res@thesilverpalm.com

ADVERTISEMENT



SEE YOU ON THE COURSE

LAKEWOOD · BANGKOK